

Ocean SAR altimetry

■ from SIRAL2 on CryoSat2 to Poseidon-4 on Jason-CS

L. Phalippou, F. Demeestere

Template reference : 100181670S-EN

SAR Altimetry EGM
NOC, Southampton, 26 June 2013

THALES

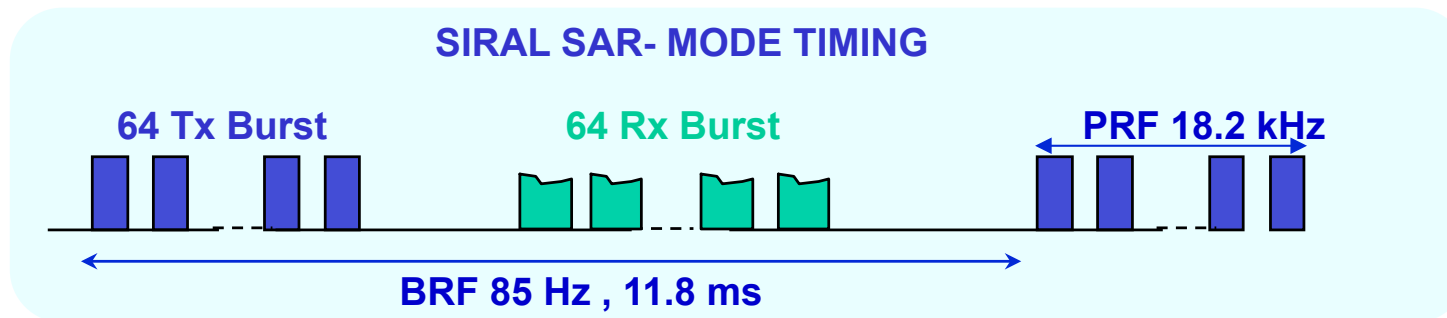
All rights reserved, 2007, Thales Alenia Space

- K. Raney 1998
 - SAR mode improves range noise : heuristic assessment based on « rule of thumb ».
 - But ! nobody knew how to re-track the data - with a good accuracy !
- 2000-2006 many unformal discussions between Thales and radar altimeter scientists and engineers to convince them to look at **numerical re-tracking** (even for LRM !)
- 2007 : Phalippou and Enjolras : « Re-tracking of SAR altimeter ocean power-waveforms and related accuracies of the retrieved sea surface height, significant wave height and wind speed, IGARSS 2007 Barcelona”. Theory and simulation using numerical re-tracking and retrieval error estimation.

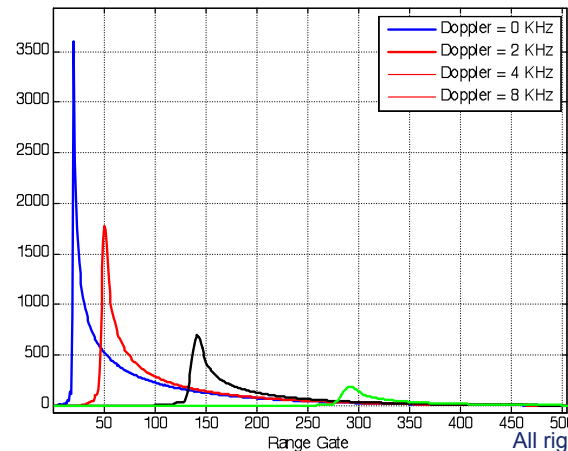
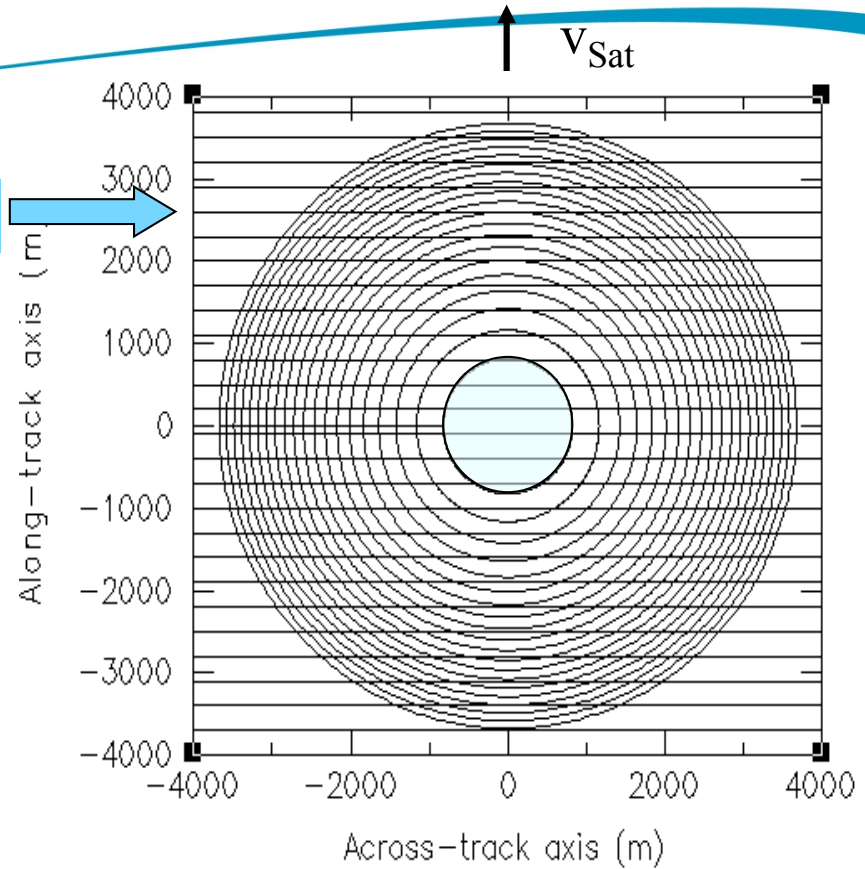
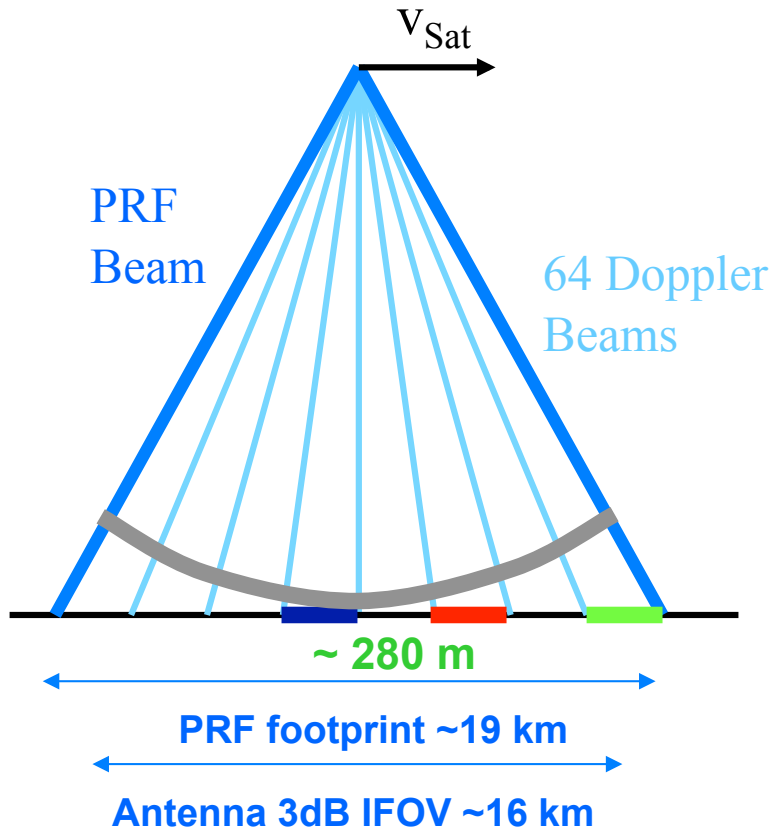
~ **0.8 cm range noise accuracy** is expected over ocean for SIRAL
- 2010 Launch of CryoSat 2 : 3 months later we knew internally in Thales that numerical re-tracking over ocean in SAR Mode was not just theory.
- 2012 : OSTST and 20 YPRA in Venice, CP4O : Similar findings by several groups

■ SIRAL on CryoSat

- Altitude 720 km
- Antenna ~1.2 m
- Radar Frequency 13.575 GHz
- Chirp (FM) Bandwidth 320 MHz
- Time resolution 3.125 ns
- SNR ($\sigma_0=15$ dB) 37 dB (after SAR filtering)



For Top Hat Azimuth & Range Impulse Responses



- The Point Target Response of 2D Impulse Response

- Product of 2 sinc function (Deramp in time, FFT in azimuth)

- Mean Waveform, a function of Doppler x_i and time t

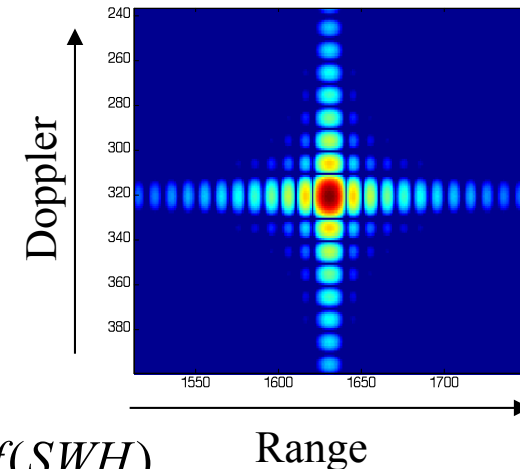
$$P(x_i, t) = cte \sigma_0 G^2(x_i, t) P_{flat}(x_i, t) * RIR(t) * AIR(x) * sea_pdf(SWH)$$

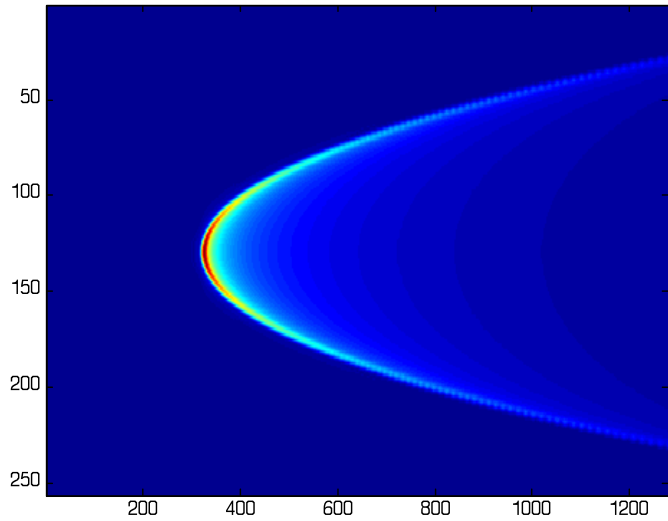
- Geophysical Variables : unknown to be retrieved

- Range, Wave Height $H_{1/3}$, σ_0

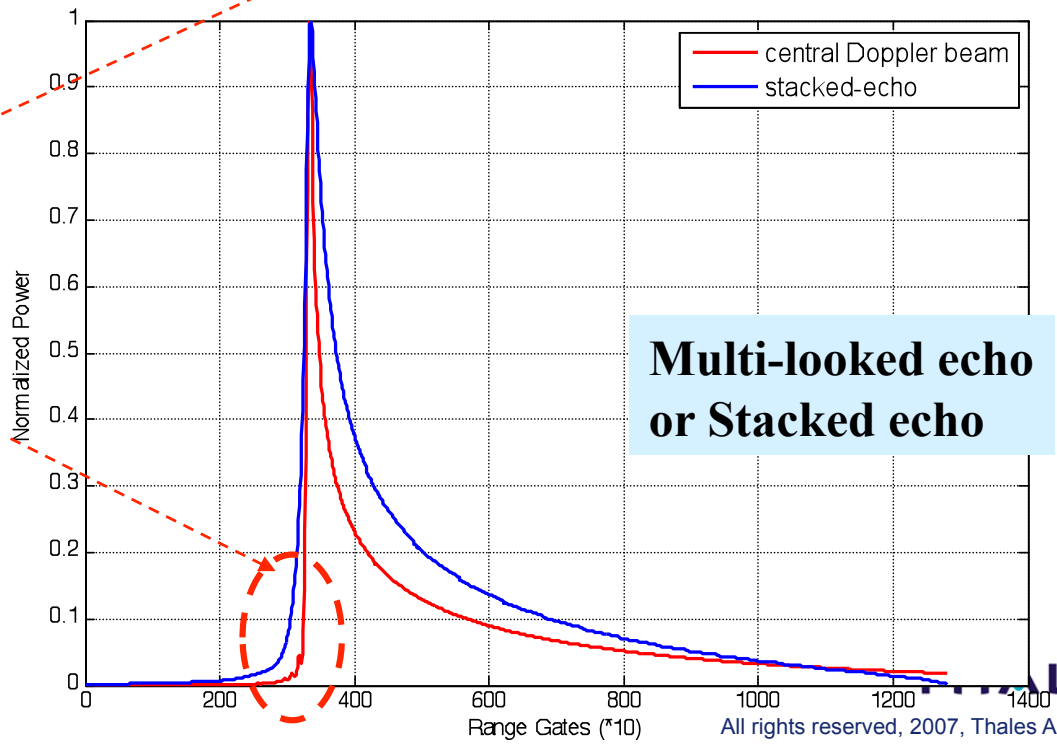
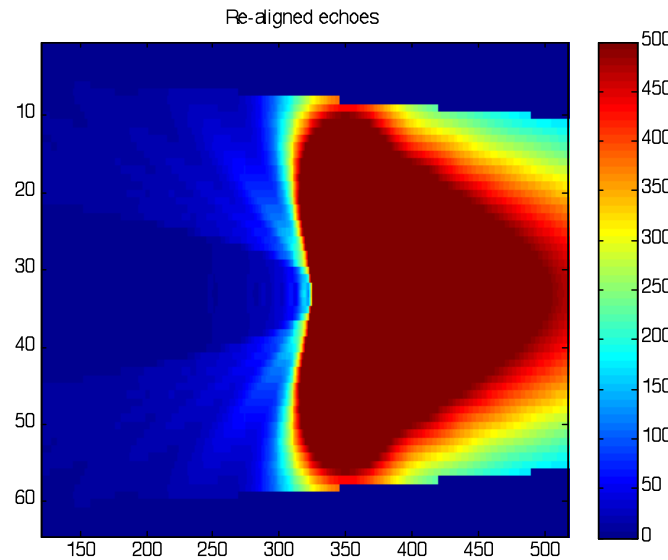
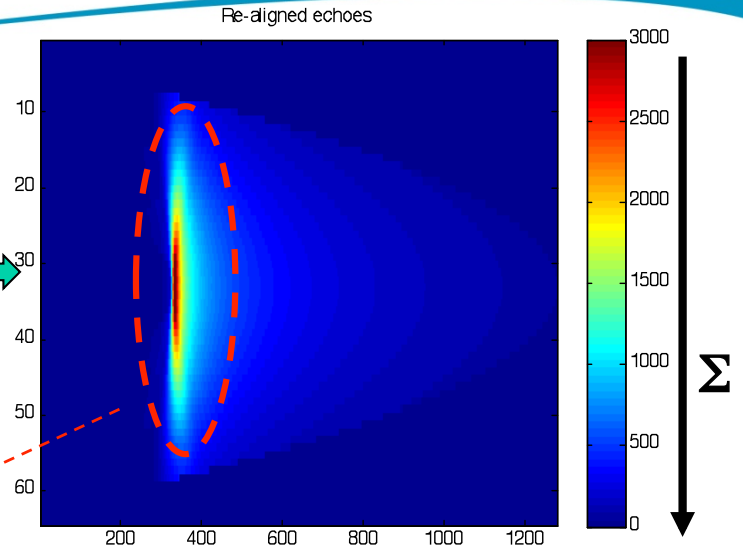
- The a priori information – i.e. information known with “sufficient” accuracy

- Geometry (orbit, ellipsoid / geoid , sat velocity vector ...)
 - Antenna : fine characterization on ground, pointing (star tracker)
 - Range and Azimuth impulse responses : calibration in flight
 - Receive chain transfer function CAL2 filter
 - Sea state height pdf (gaussian, or skewed ...) driven by $H_{1/3}$
 - Model (pdf) of speckle and thermal noise





Slant Range Corr.
Re-alignment
of leading edge

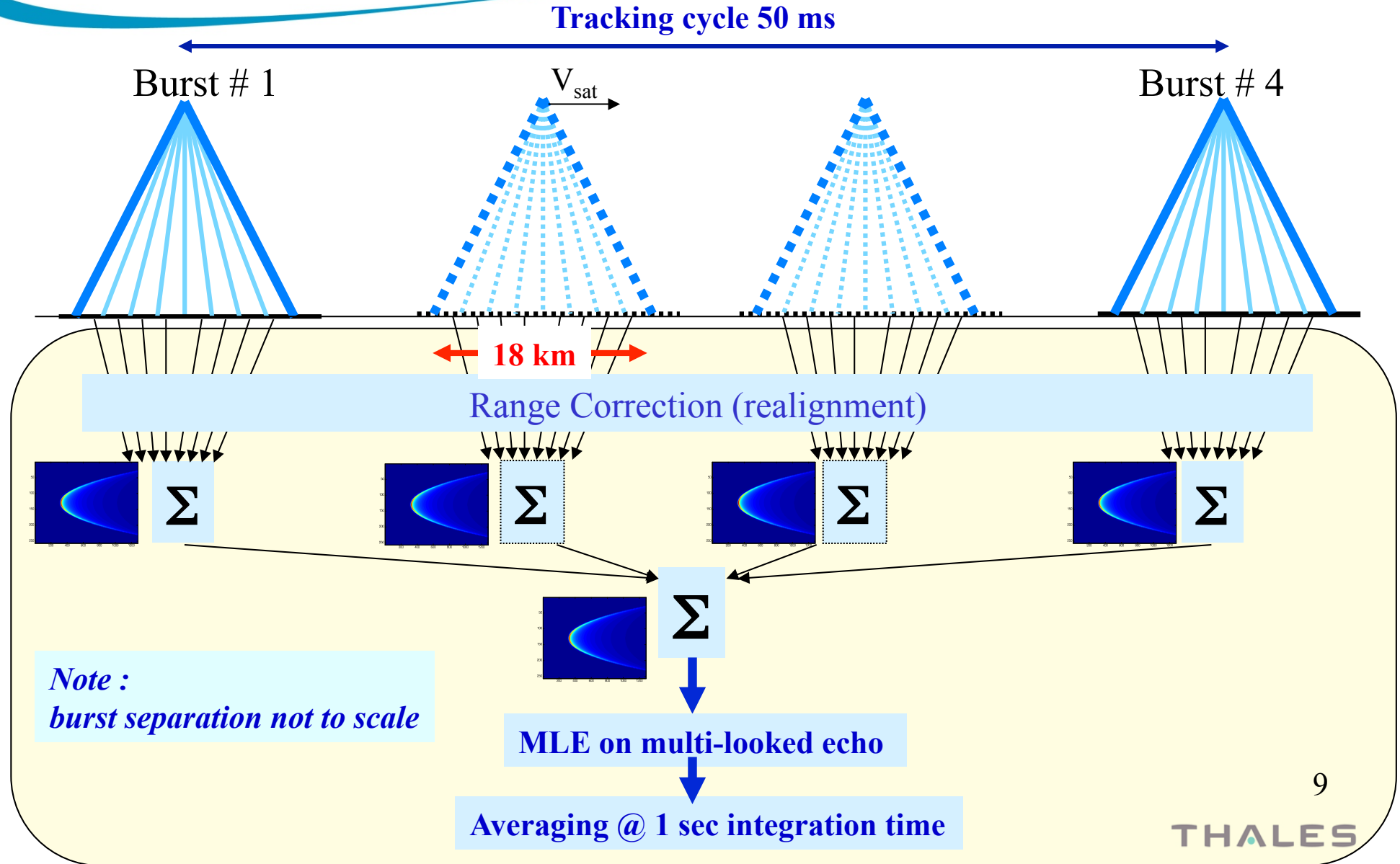


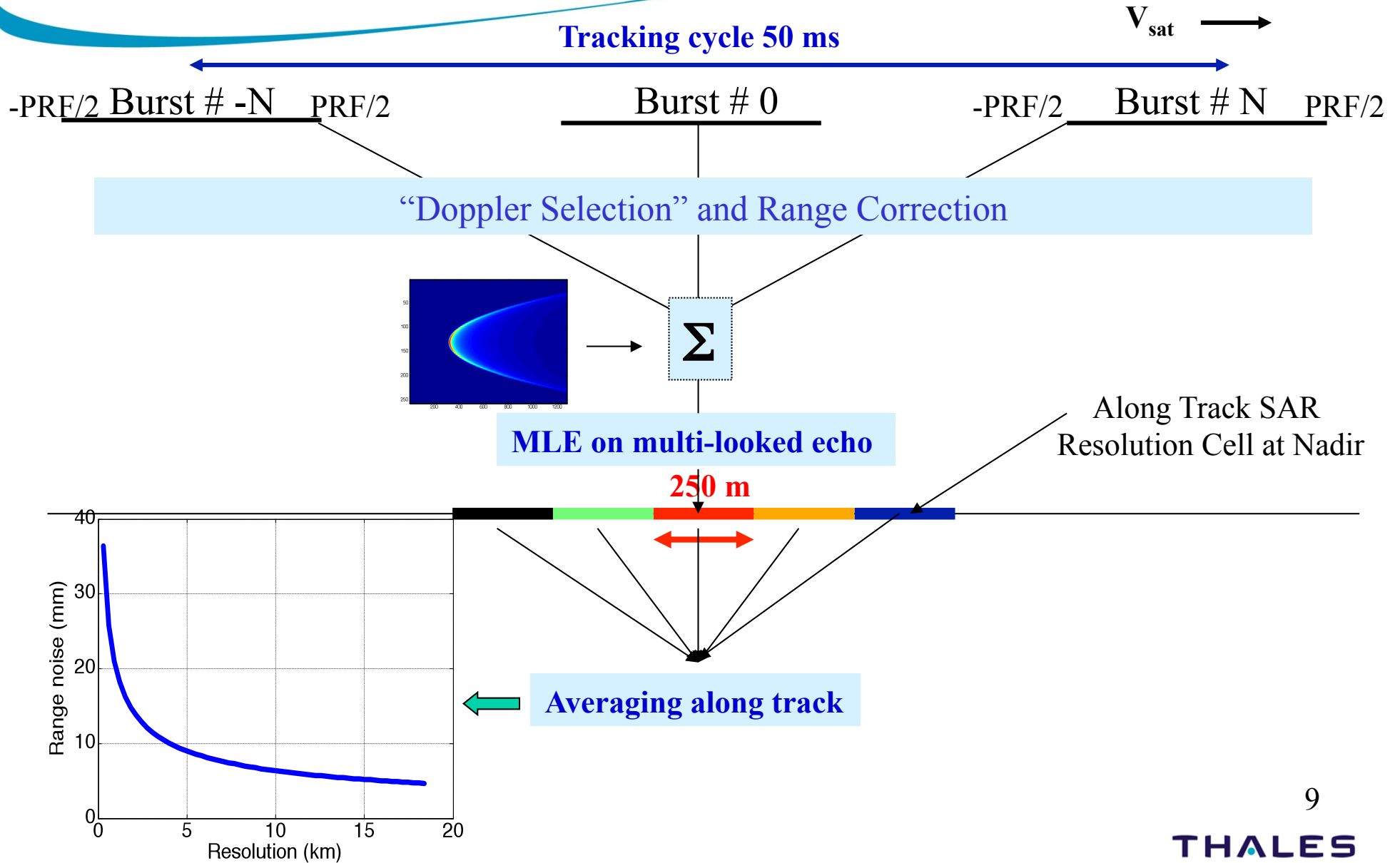
■ AN ACCURATE **UN-BIASED** FORWARD MODEL

- Any systematic error in the model will be mapped into « non-random errors » in the retrieved geophysical products
- The model must re-produce the physics of the measurements including the instrument characteristics and the data processing as accurately as possible
- The model must be free from systematic error
- No specific need for analytical modeling (adjoint technique to be explored)

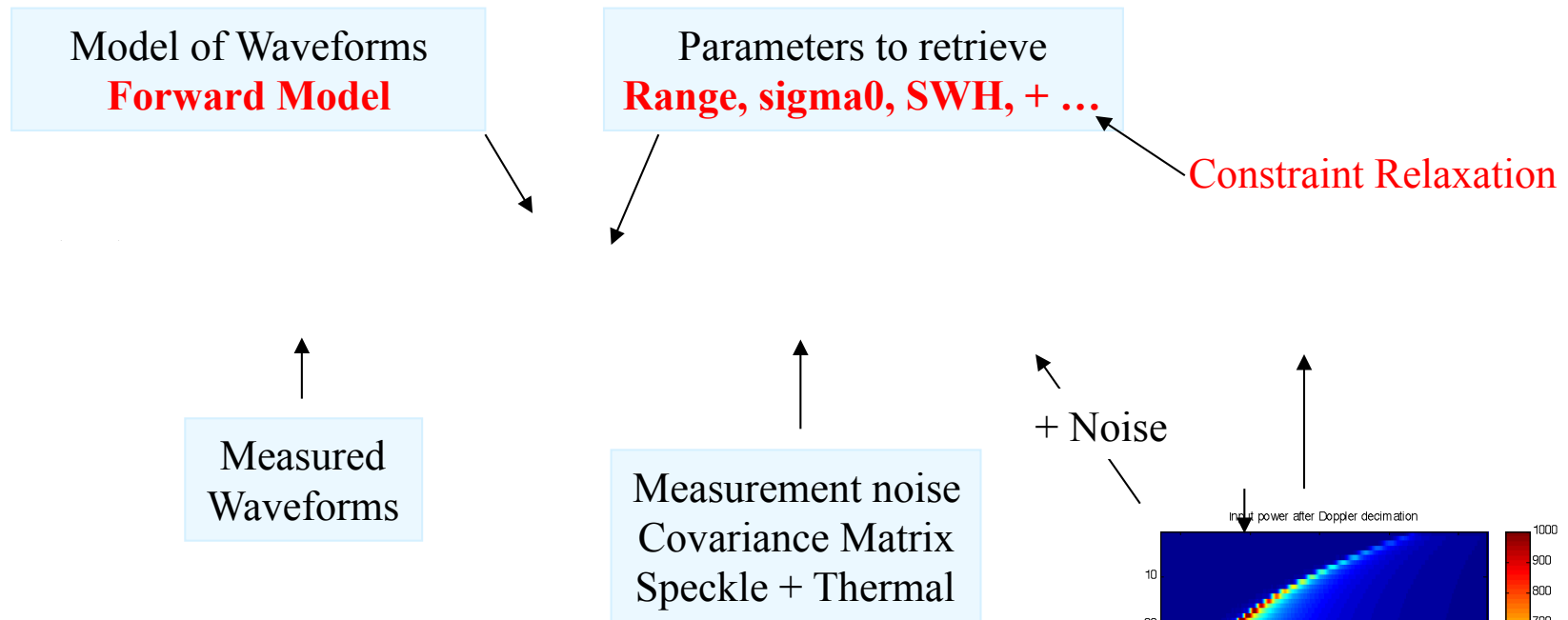
■ MODEL OF THE MEASUREMENT ERRORS STATISTICS

- Noise source : Thermal noise and speckle noise
- Multilooking different mean power wavefoms shall be accounted for





OPTIMAL “the best solution in a statistical sense”=> MLE

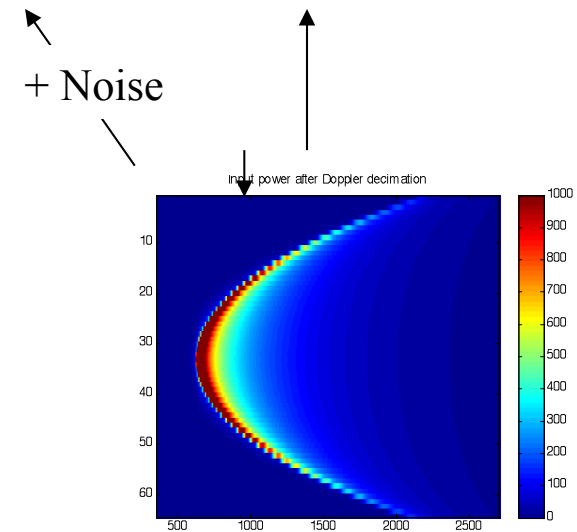


Noise in the retrieval of α : Cramer-Rao bound

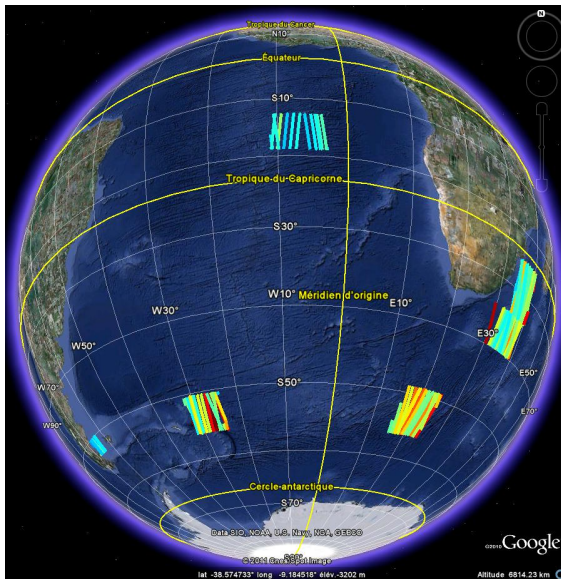
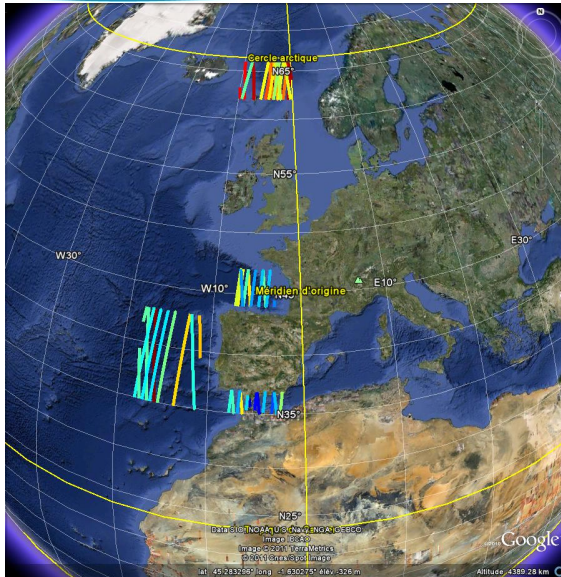
$$C_{\alpha} = \left[\mathbf{K}^T \mathbf{C}_{n_o}^{-1} \mathbf{K} \right]^{-1}$$

↑

Key for Information Content Analysis



2



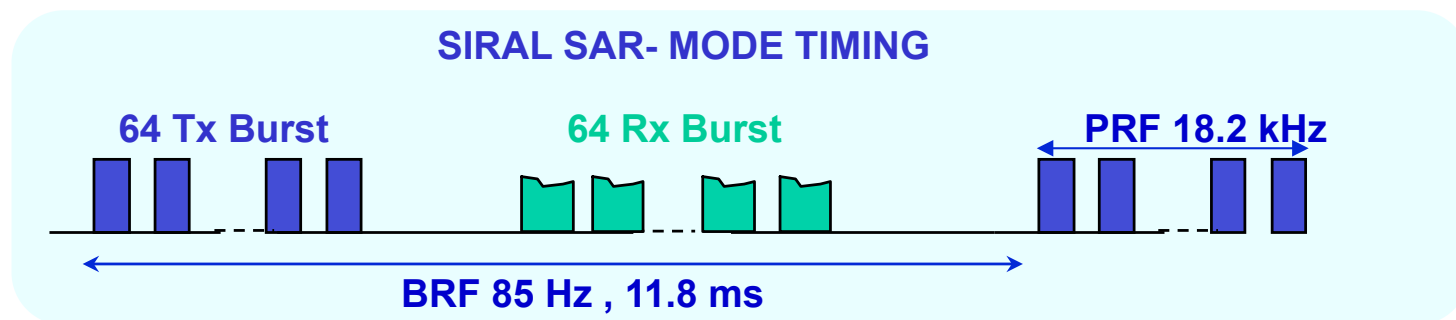
- 147 orbit sections
- 12 000 s, 90 000 km, 240 000 tracking cycles
- Takes : March 2011
- Full Bit Rate (FBR). I/Q data.
- 10 zones sampling various sea state SWH [0 - 10 m]
- Re-tracking of SAR acquired data
 - SAR re-tracking
 - “LRM” re-tracking for relative comparisons
- Mean Sea Surface : ACE2 dataset

■ SAR DATA WITHOUT SAR PROCESSING (LRM re-tracking)

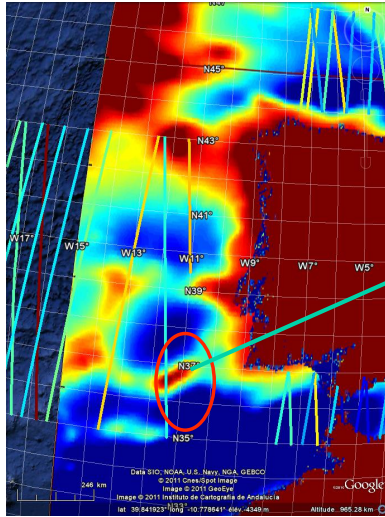
- For SIRAL for **NL in "LRM like" is ~ 760 @ 1 sec** due to closed burst mode (18 kHz / 2 kHz / 11.8 ms=760)

■ SAR DATA WITH SAR PROCESSING

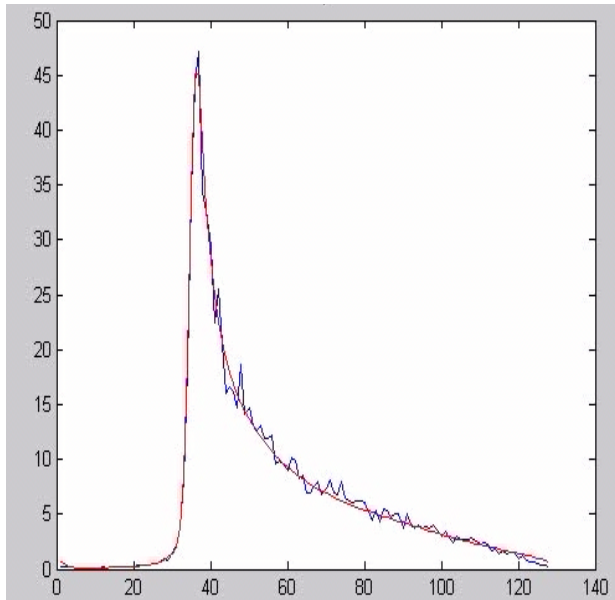
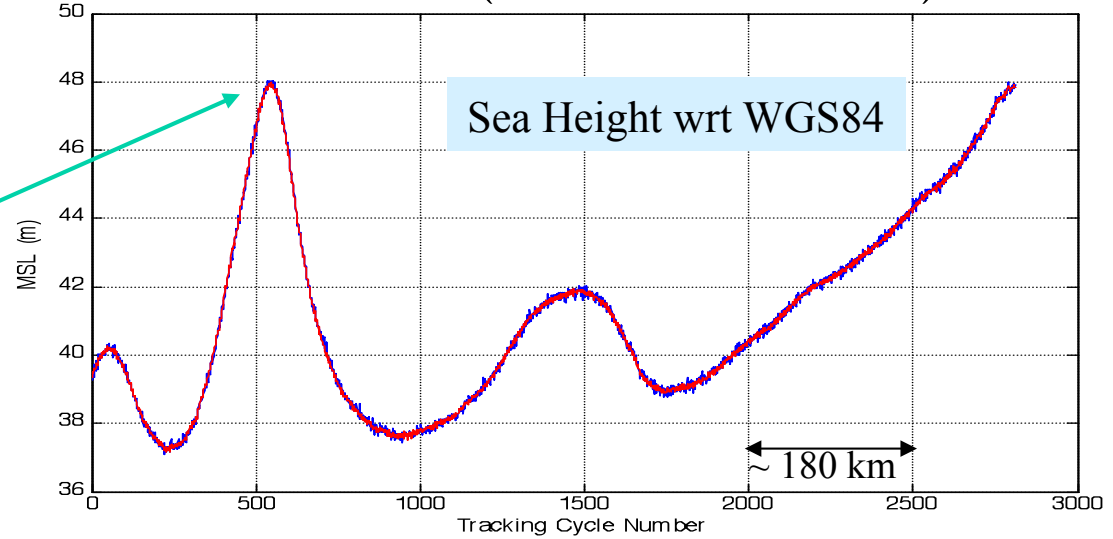
- Doppler filtering de-correlates the Doppler beams.
- 32 central Doppler bins per burst are kept (minor changes with 64 bins)
- 32 bins / 11.8 ms. **ENL SAR (max) = 2700 / sec**
- Ratio $(NL\ SAR / NL\ LRM)^{1/2} = 1,88$ (for high SNR ...)
- Note : variation of the mean power waveforms with Doppler bin must be accounted for computing the Effective Number of Looks (ENL)



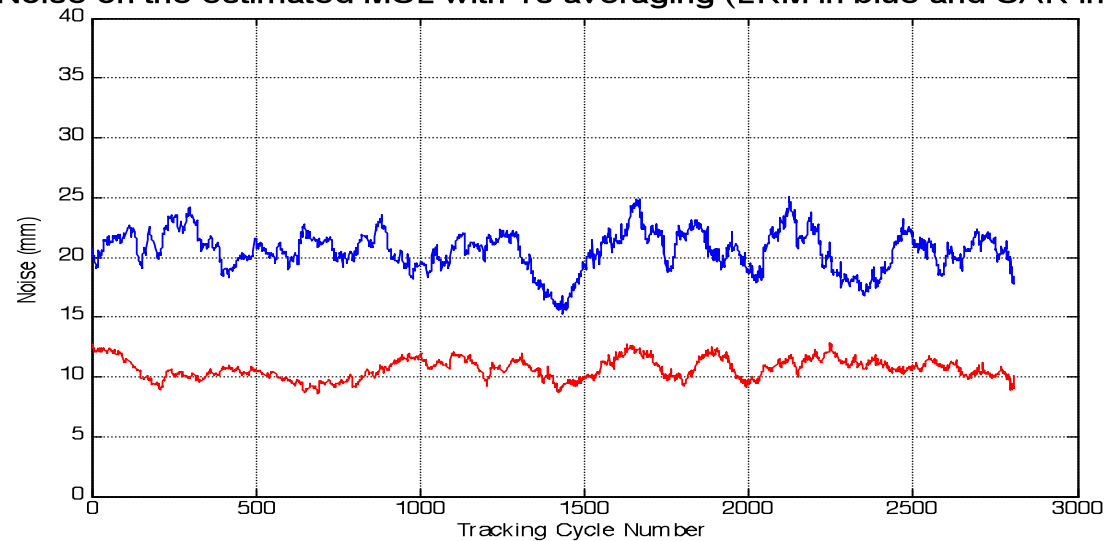
SAR VS LRM PROCESSED AND MSL



Estimated MSL (LRM in blue and SAR in red)



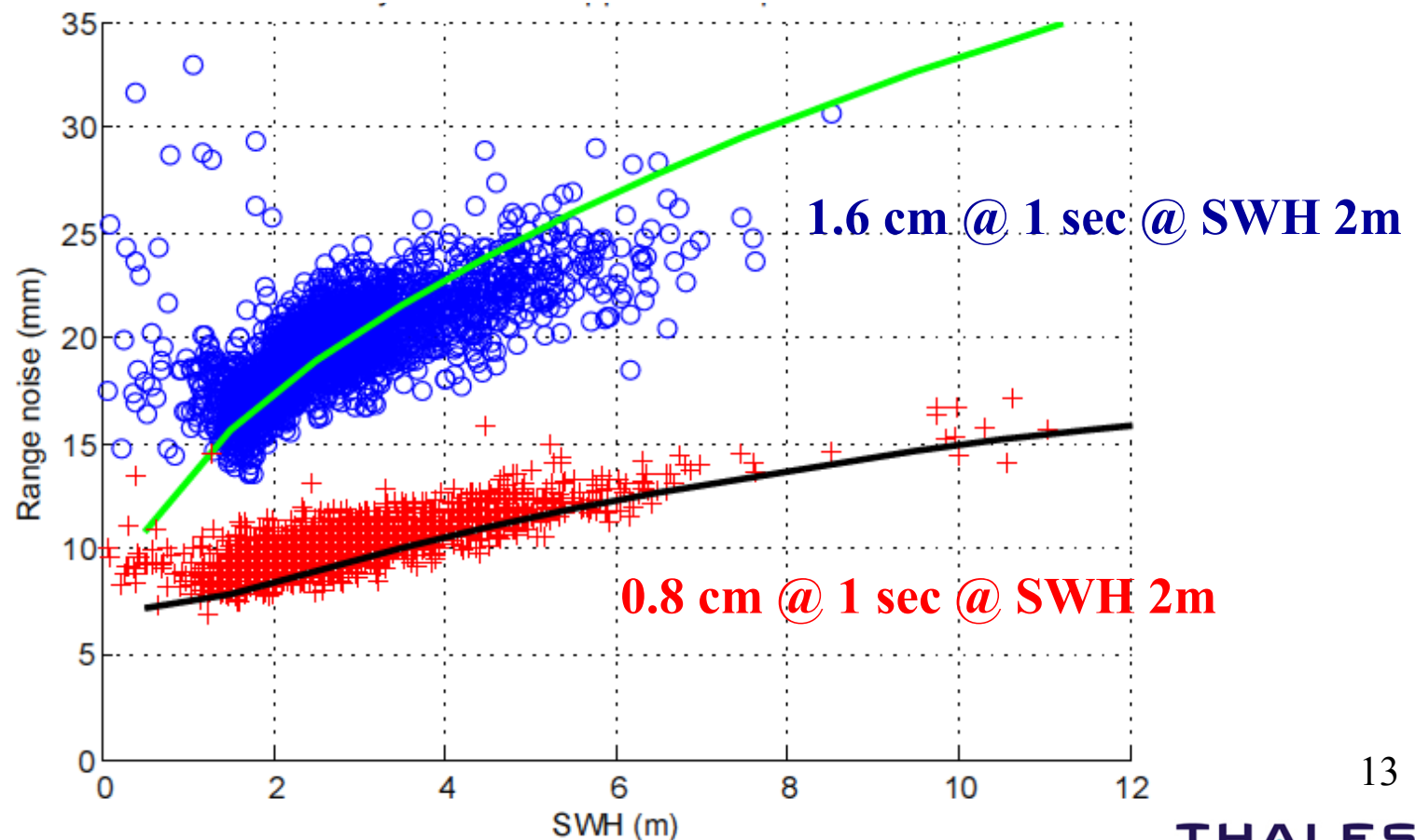
Noise on the estimated MSL with 1s averaging (LRM in blue and SAR in red)



SAR mode acquired data

without SAR processing “LRM like” (blue), with SAR processing (red)

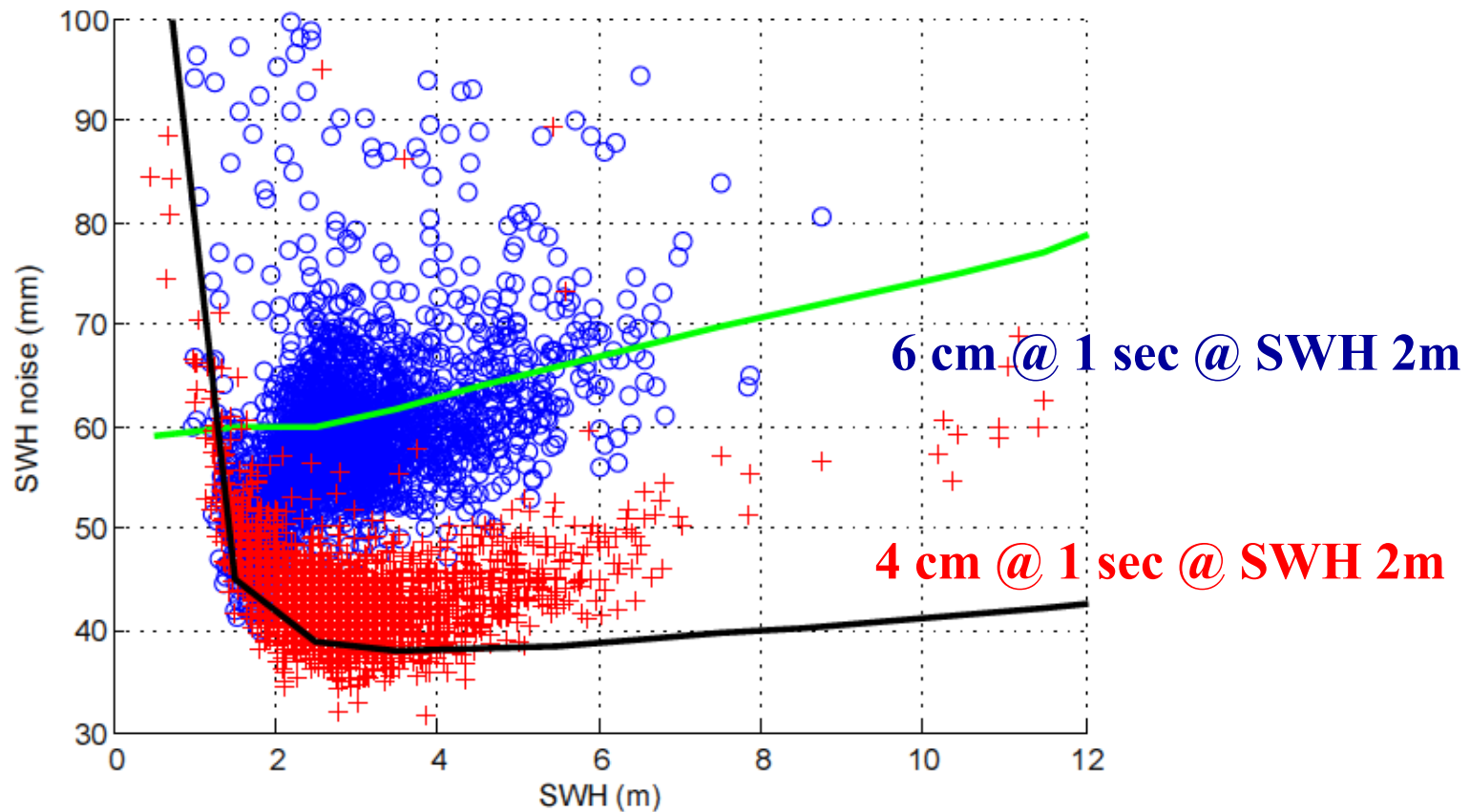
12 000 s, 90 000 km, **240 000 tracking cycles**



SAR mode acquired data

without SAR processing “LRM like” (blue), with SAR processing (red)

12 000 s, 90 000 km, **240 000 tracking cycles**



- **SIRAL/SAR capability to improve ocean range noise**
~0.8 cm @ 2 m SWH @ 1 sec is now demonstrated on real data by several groups
- **SAR echoes re-tracking with accurate numerical modeling of the waveforms is the way forward (even for LRM)**
- **The results can be used for supporting new missions (Jason-CS)**

- **Validation against independent measurements for assessing non-random noise (“biases”) is needed**

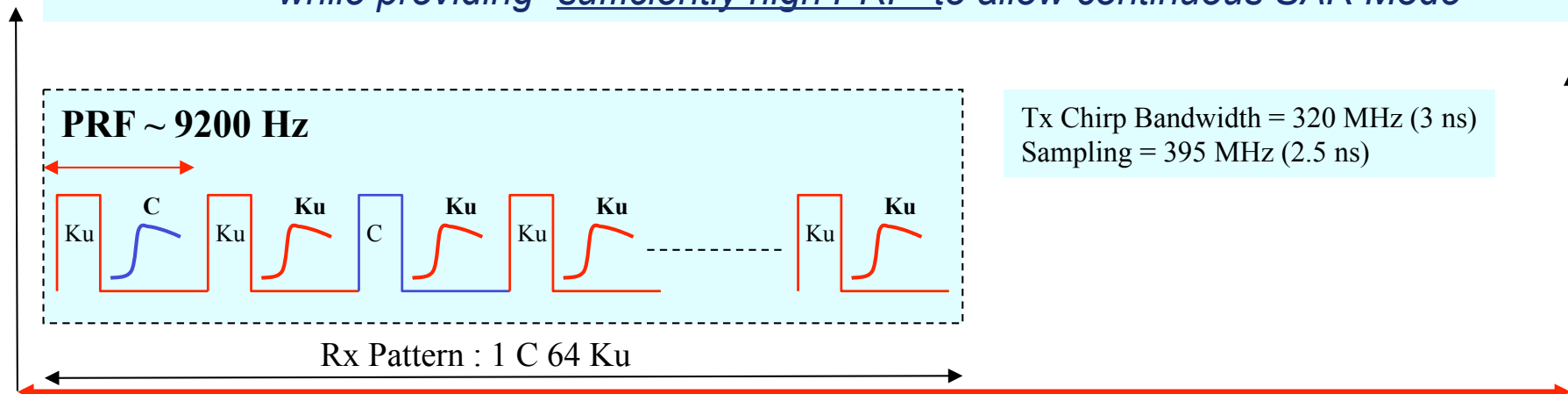
- **BIASES**
 - Non random component in the differences (spectrum) between two data set

- **Potential non-random signature**
 - **Altimeter hardware**
 - Internal / External Calibration shall help in assessing / removing most of the internal variability of the altimeter
 - **LRM mode versus SAR mode : the geometry is very different !**
 - LRM and SAR mode smooth (average) and sample the ocean surface in a different manner
 - When multilooking the data, the ocean cells are averaged in a different manner in LRM and in SAR
 - **Antenna pointing : to be included in the retrieval**
 - **Non-Gaussian Sea effect (e.g swell) are projected differently in SAR and LRM due to the geometry.**

■ Chronogram trade-off

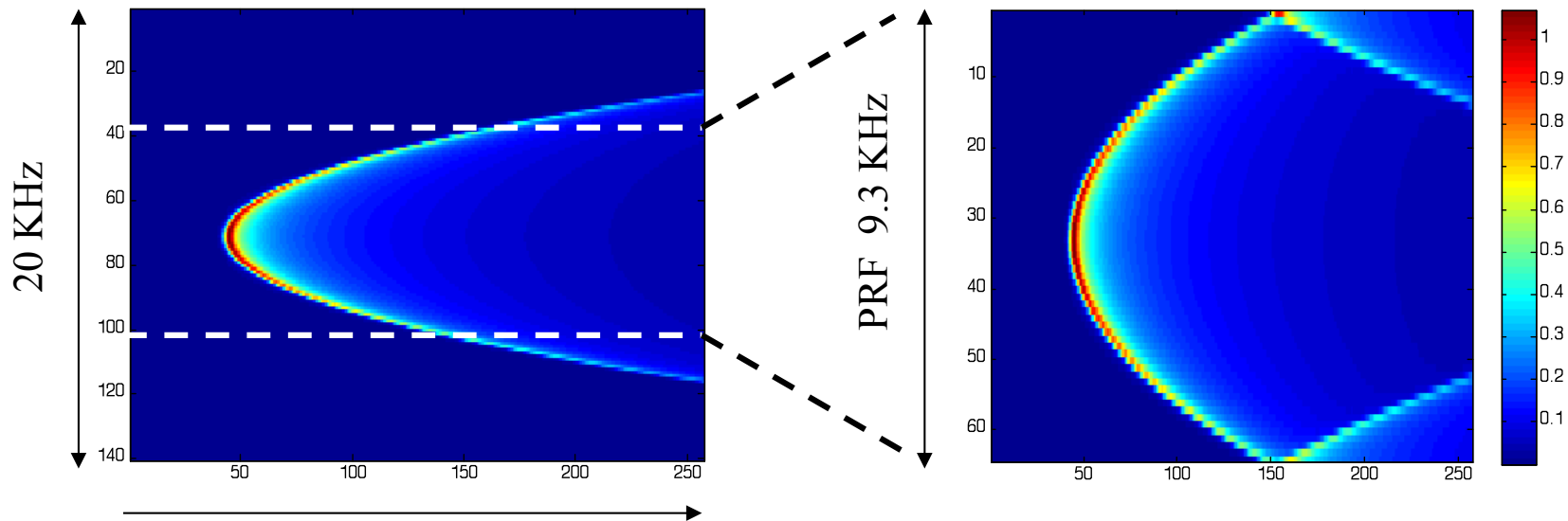
- POS4 altimeter data shall provide continuity of demonstrated Poseidon-2,3,3B performances
- Closed burst SAR chronogram (SIRAL, S3 like) are exclusive of LRM mode 2KHz
- Altimeter / satellite constraints shall be accounted for (power, downlink ...)

The “interleaved mode” fulfils Jason data continuity - Low Resolution Mode - while providing “sufficiently high PRF” to allow continuous SAR Mode



On-Board Tracking Cycle ~ 50 ms (7 x Patterns)

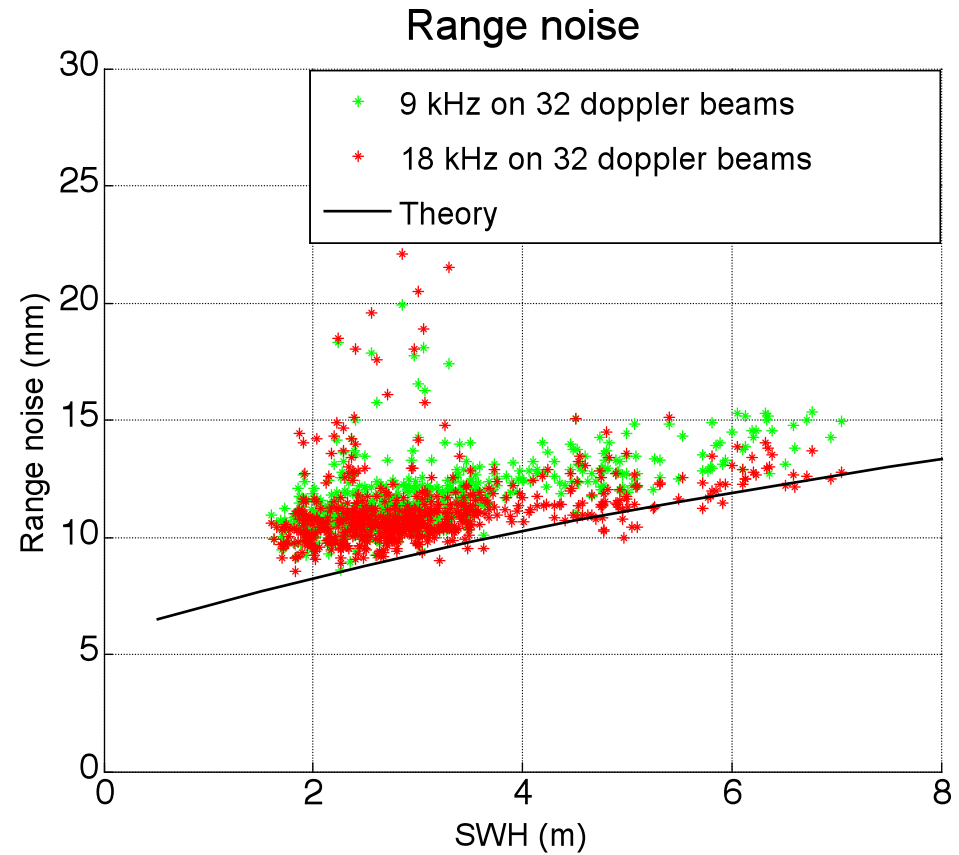
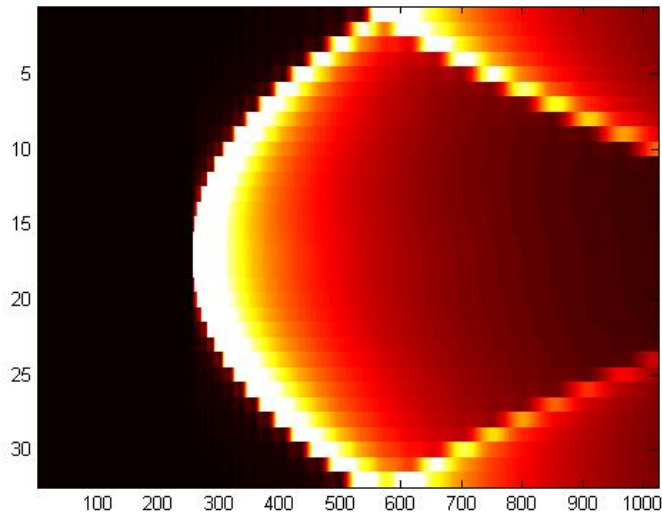
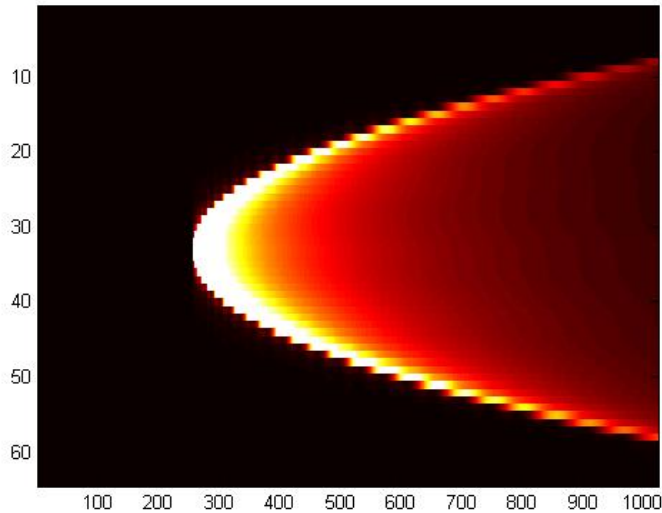
- PRF < Doppler bandwidth creates aliasing but ...
 - Doppler aliasing occurs at the « end » of the trailing edge of SAR processed echoes
 - Doppler aliasing can be accounted for in the re-tracking
 - PRF has been selected as a trade-off between performance and space segment constraints



Range Gate
(1 gate=1/395 MHz=2.5 ns)

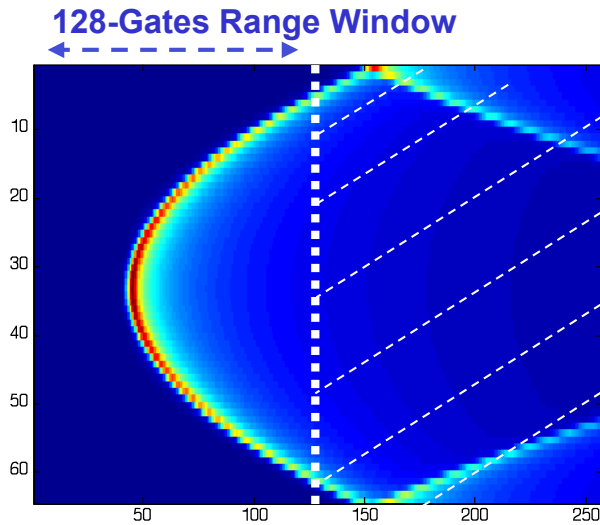

18 KHz data are undersampled at 9 KHz and re-tracked

Phalippou L. & Demeestere F. AGU 2011

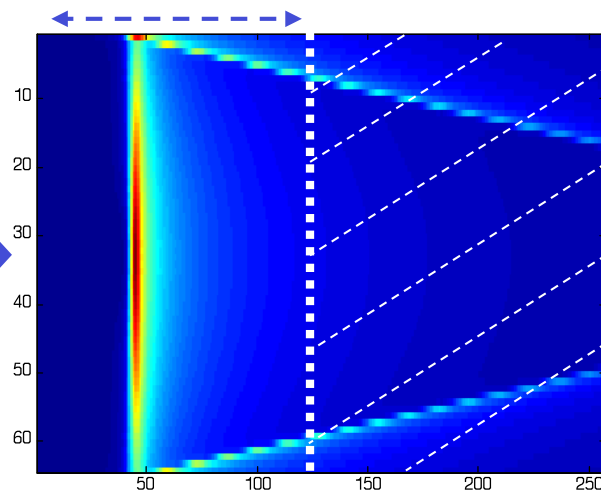


■ Range Migration Correction (RMC)

- On board re-alignment to compensate range migration ~120 gates, in order to keep the most informative data
- RMC shall be “reversible” on-ground
- Complex data (I & Q data) after RMC will be downlinked

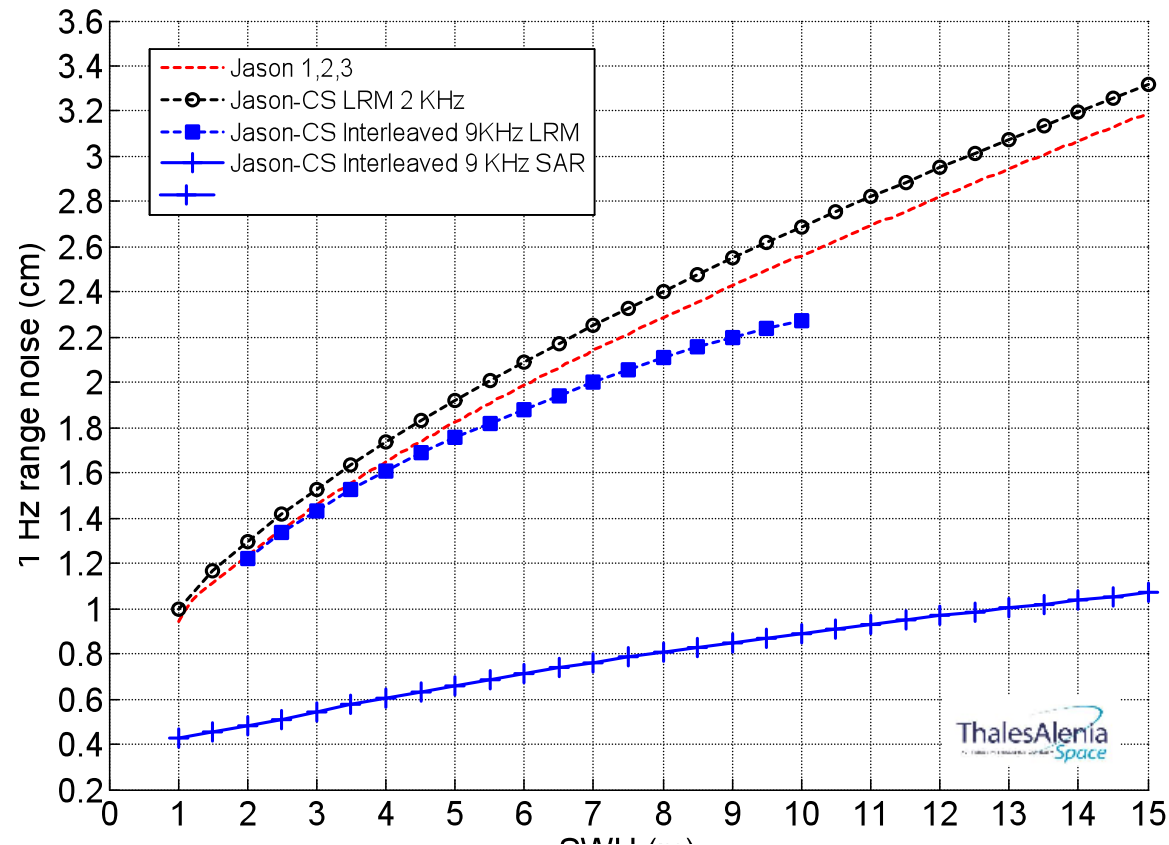


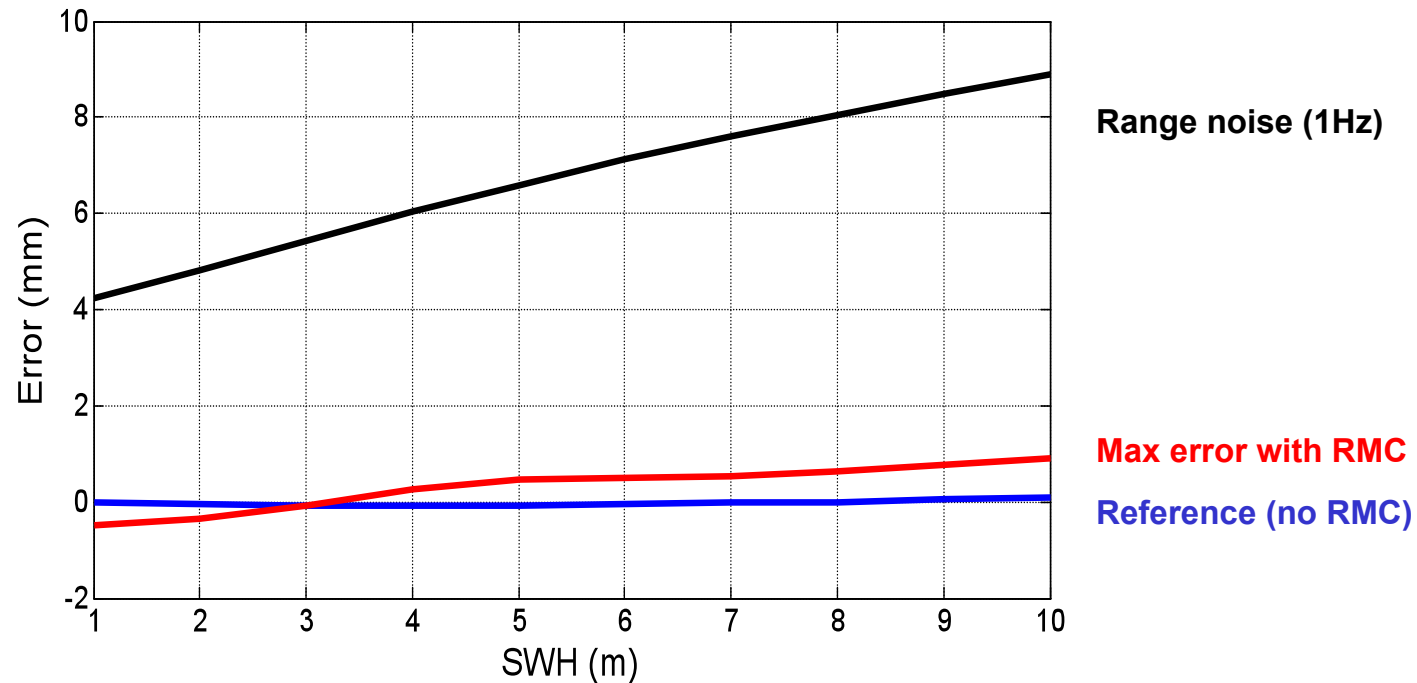
RMC



Range noise estimation

- Methodology and echo modeling validated against in flight SAR-SIRAL data
- Numerical model of echoes including azimuth aliasing + speckle / thermal noise
- RMC effect has also been assessed

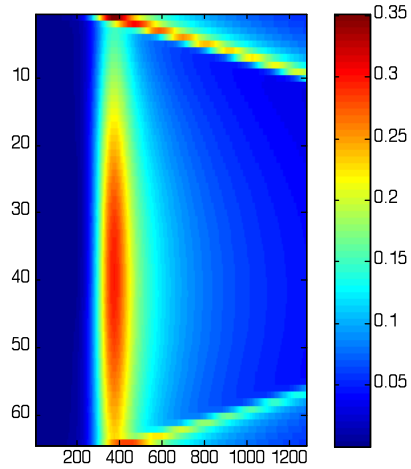




- Re-tracking simulation with / without RMC
- Max error due to the RMC truncation (for SAR type2 only) is less than 1mm [1-10 m] SWH
- Multi-looking strategy should reduce even further the RMC impact
- Keep in mind the residual of EMB correction !

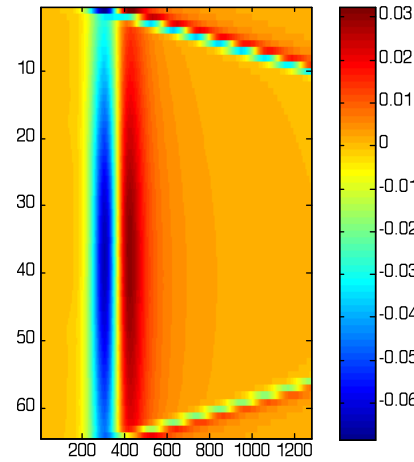
Power P

Waveforms



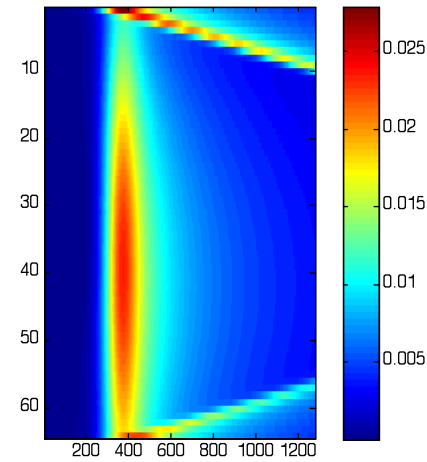
dP/dR

Derivatives versus range



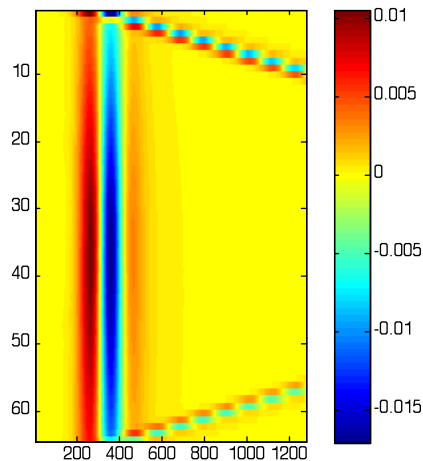
$dP/d\sigma_0$

Derivatives versus sigma₀



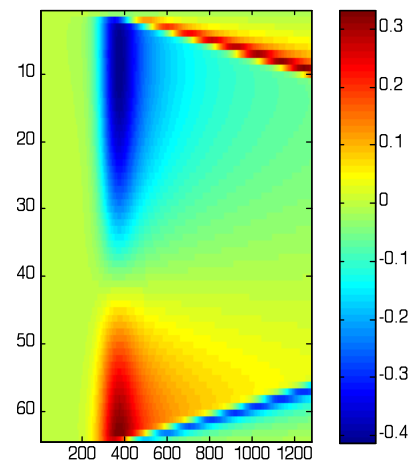
$dP/dSWH$

Derivatives versus SWH



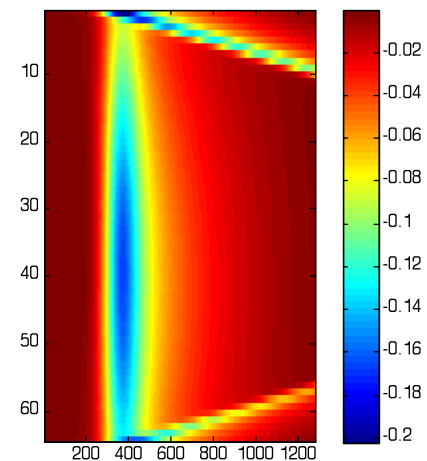
dP/dAT Ant. Pointing

Derivatives versus along track angle (deg)



dP/dXT Ant. Pointing

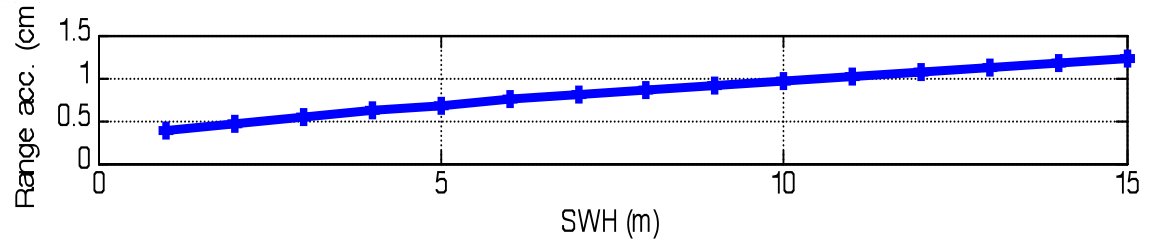
Derivatives versus across track angle (deg)



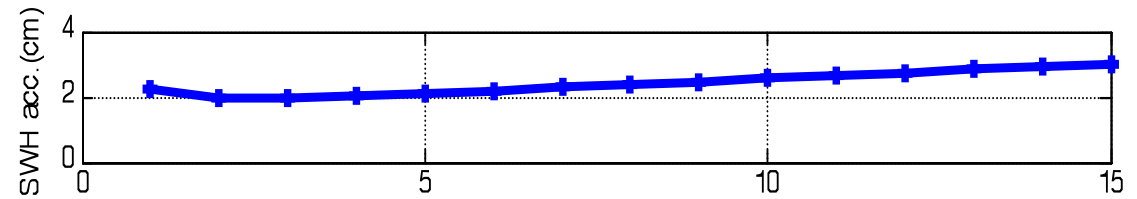
Note correlations in the K matrix

- Pointing estimation
- Validation of forward model (fine tuning & « biases » analysis)
- Investigation on SWELL

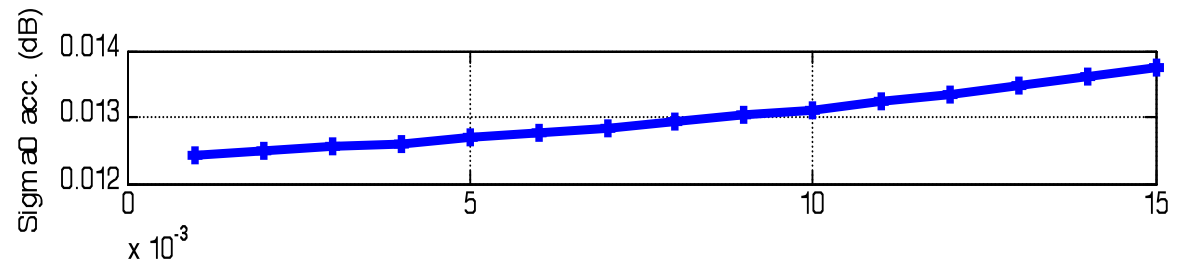
2D Retracking of :
Range



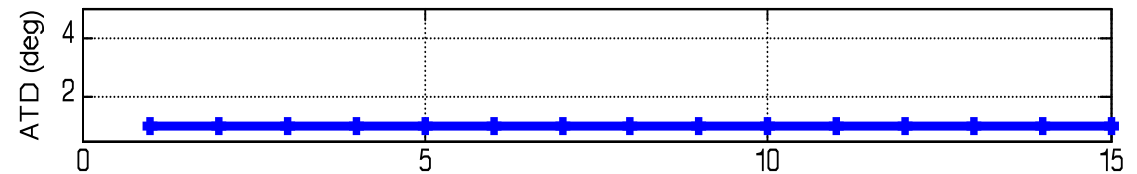
SWH



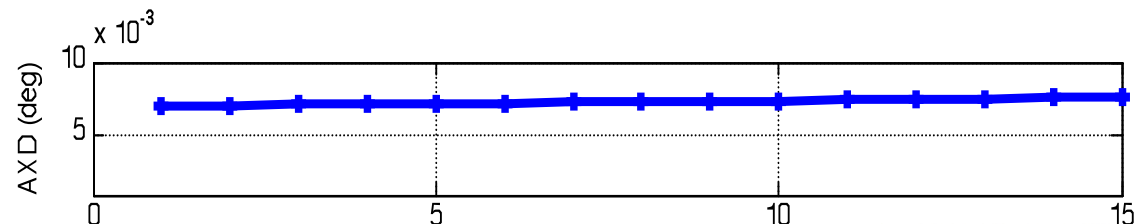
Sigma0



Along Track
Depointing (ATD)



Across Track
Depointing (AXD)



- Interleaved chronogram allows continuous data take over the ocean : data can be processed on ground either in the conventional LRM mode or in the SAR mode to improve significantly the range noise (factor 2-3)
- JCS : opportunity to compare and validate both mode against each other
- The Interleaved mode is well suited to the new hardware architecture of POS4 (range pulse compression instead of deramp)
- No risk : value for money !
- POS4 will pave the way to the future of operational altimetry with higher spatial resolution / smaller range noise
- 2D SAR data open a vast field of research for ocean / coastal / inland water